

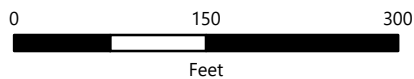




Aerial Imagery: April 2019; NearMap

-  Project Area
-  Ponds and Wetlands



PARKERS LAKE
DRAINAGE IMPROVEMENTS
PROJECT AREA

FIGURE 2