

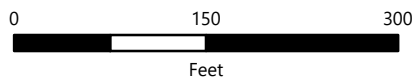




Aerial Imagery: April 2019; NearMap

-  Project Area
-  Ponds and Wetlands



MOUNT OLIVET STREAM RESTORATION PROJECT AREA

FIGURE 1