





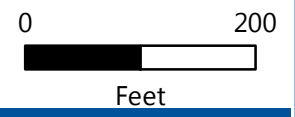




-  Subwatersheds
 -  Legal Boundary
 -  Parcels
 -  Project Area
- Contour Type**
-  10-Foot Contour
 -  2-Foot Contour



Jevne Park
Project Area
BCWMC

FIGURE 1

Barr Footer: ArcGIS 10.4, 2017-04-24 12:28 File: I:\Client\BassettCreek\Work_Orders\2015\Phase2_XPSWMM_ModelUpdate\Maps\Reports\Basset_Report\Figure 2-1_Watershed.mxd User: rsm



Aerial Imagery: 2015 FSA